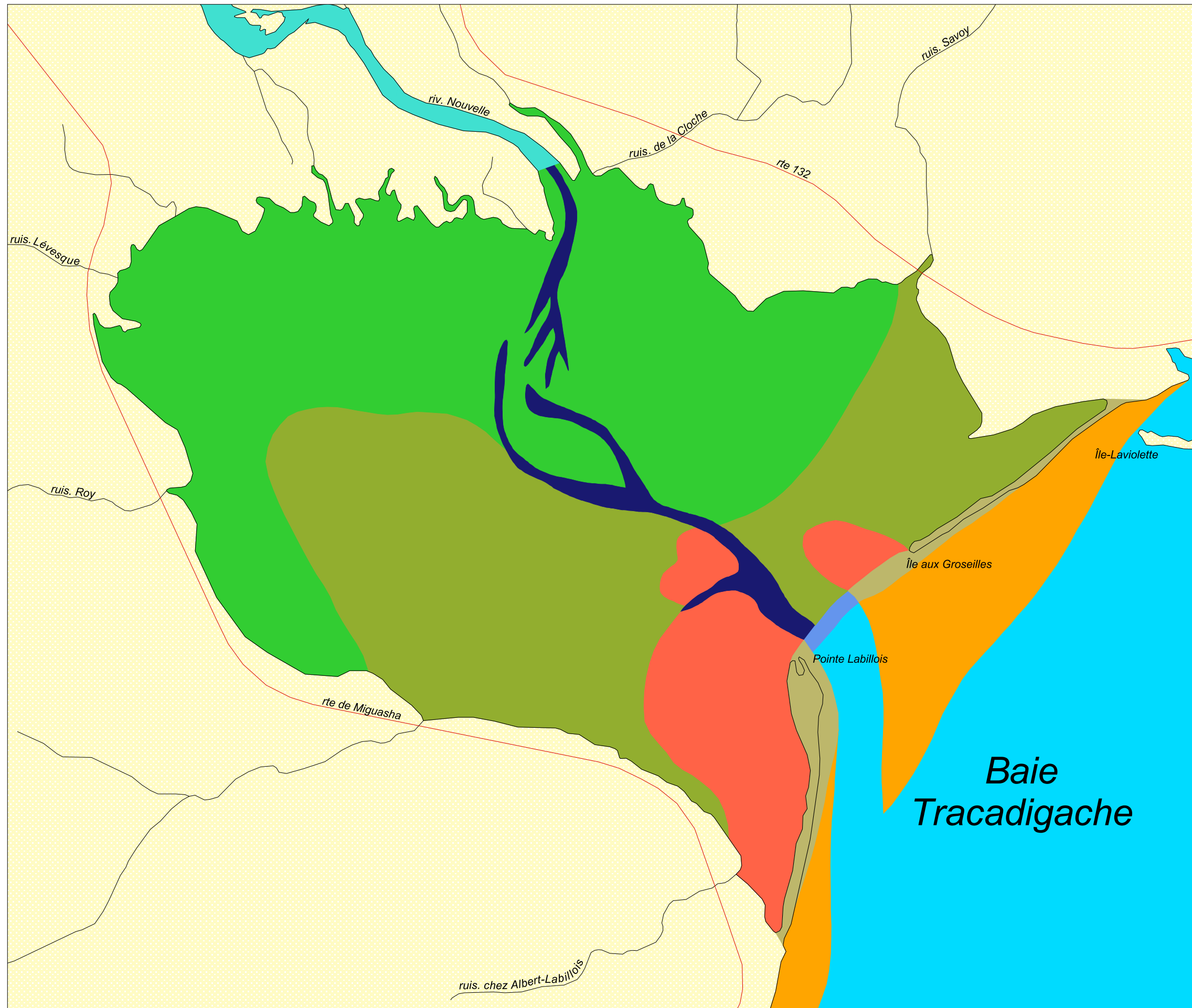


Barachois de Nouvelle

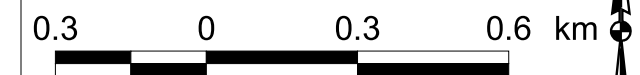
Unités géomorphologiques

- Barre sableuse
- Chenal principal
- Delta de flot
- Delta de jusant
- Delta fluvial
- Lagune
- Passe
- Rivière



CARTE 1A

1:15 000



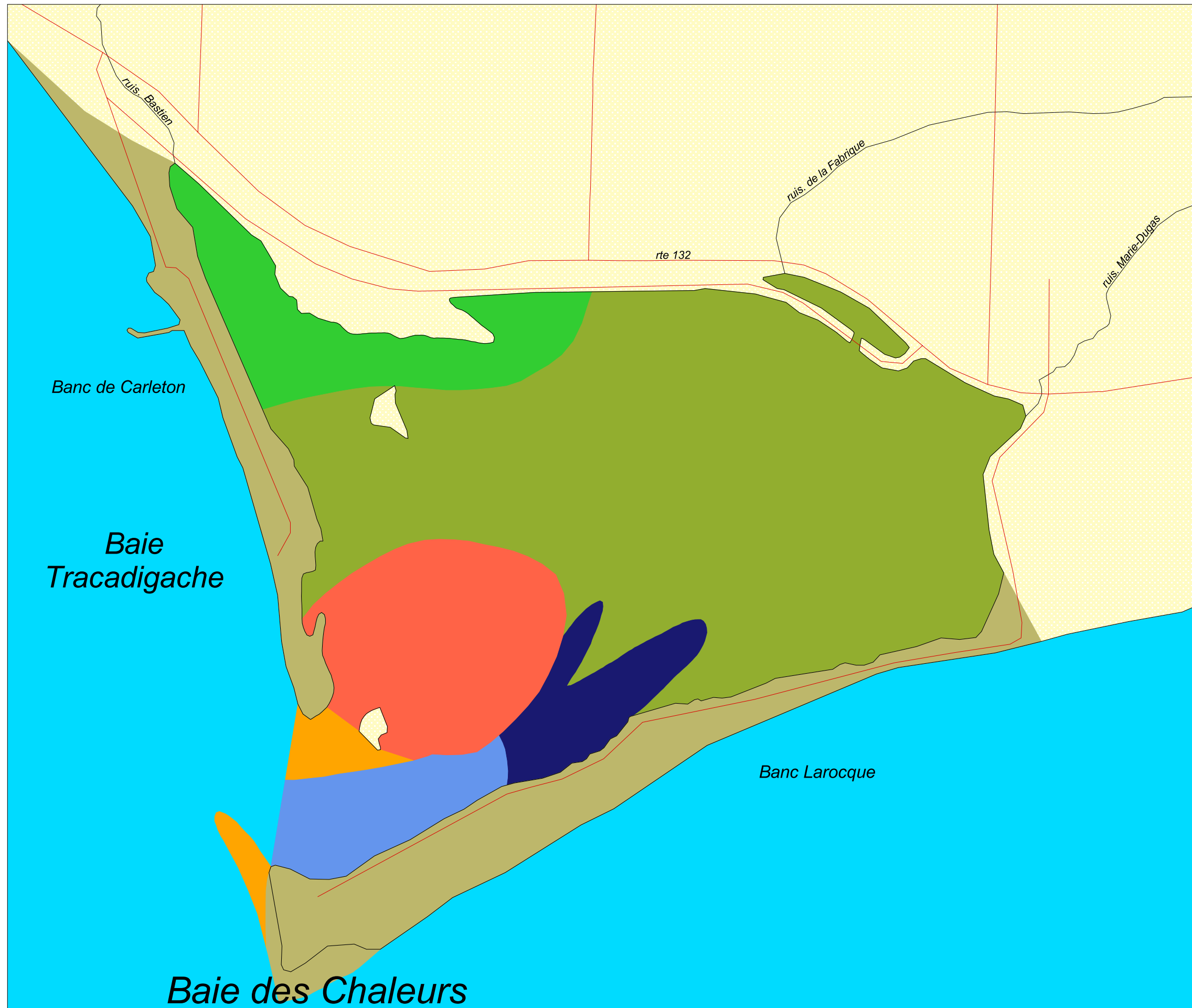
Projection UTM NAD83 Zone 19



Barachois de Carleton

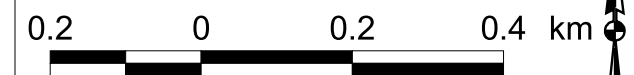
Unités géomorphologiques

- Barre sableuse
- Chenal principal
- Delta de flot
- Delta de jusant
- Delta fluvial
- Lagune
- Passe



CARTE 1B

1:10 000



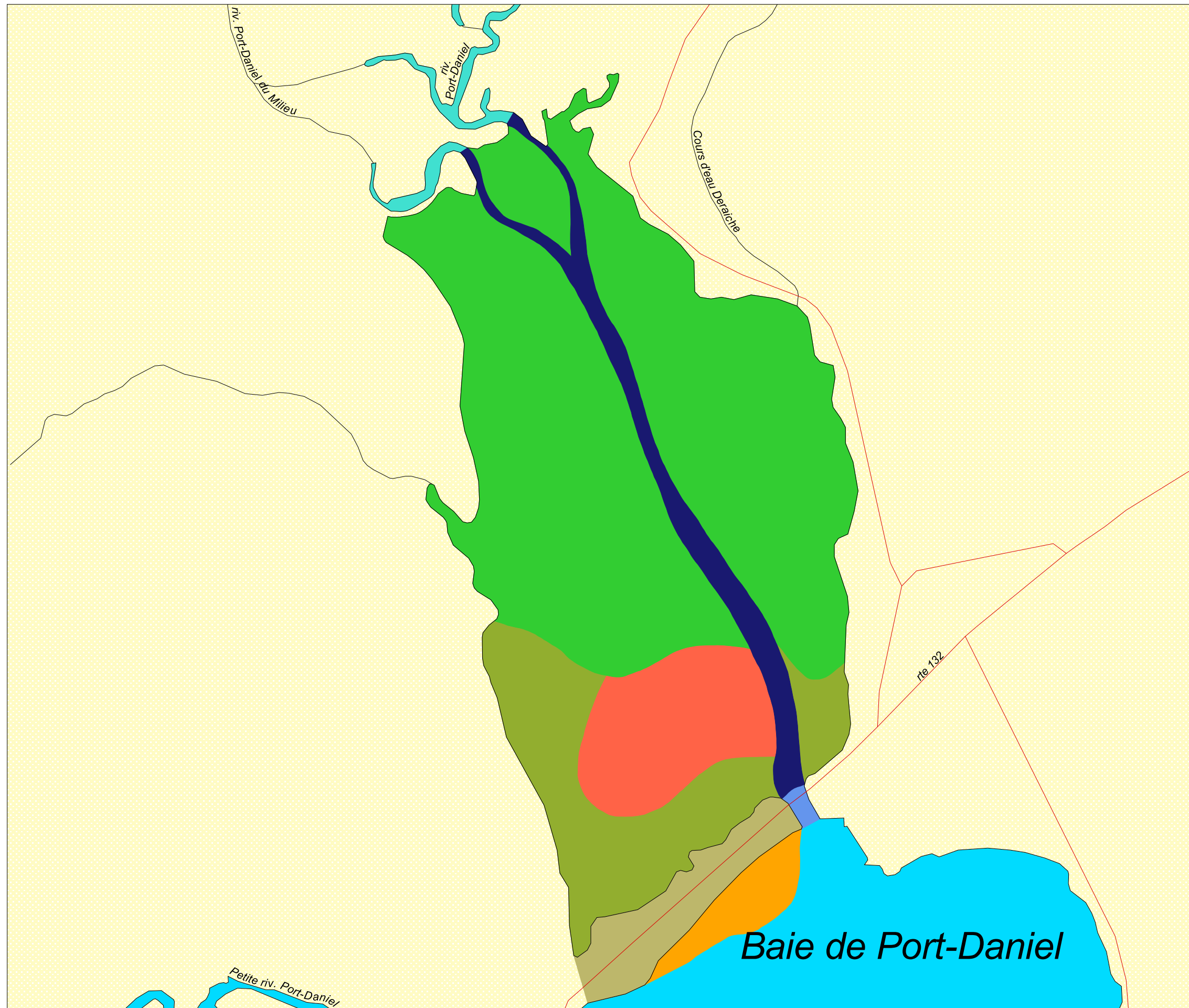
Projection UTM NAD83 Zone 19



Barachois de Port-Daniel

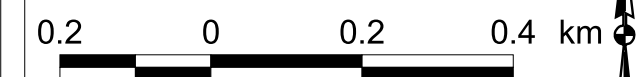
Unités géomorphologiques

- Barre sableuse
- Chenal principal
- Delta de flot
- Delta de jusant
- Delta fluvial
- Lagune
- Passe
- Rivière



CARTE 1C

1:10 000



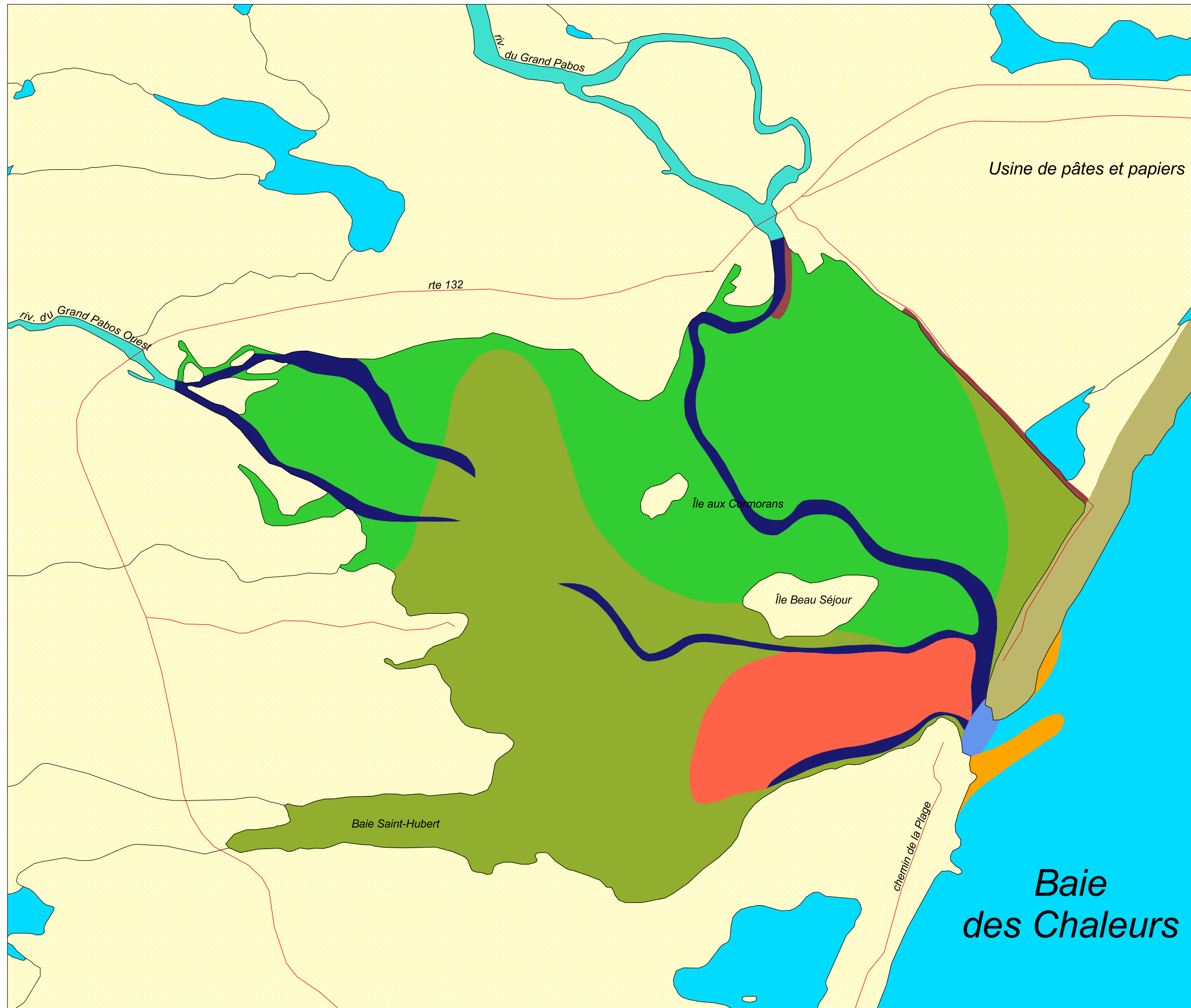
Projection UTM NAD83 Zone 20



Barachois de Chandler

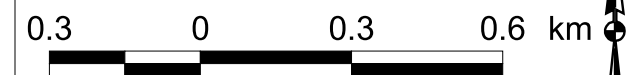
Unités géomorphologiques

- Barre sableuse
- Chenal principal
- Delta de flot
- Delta de jusant
- Delta fluvial
- Digue
- Lagune
- Passe
- Rivière



CARTE 1D

1:15 000

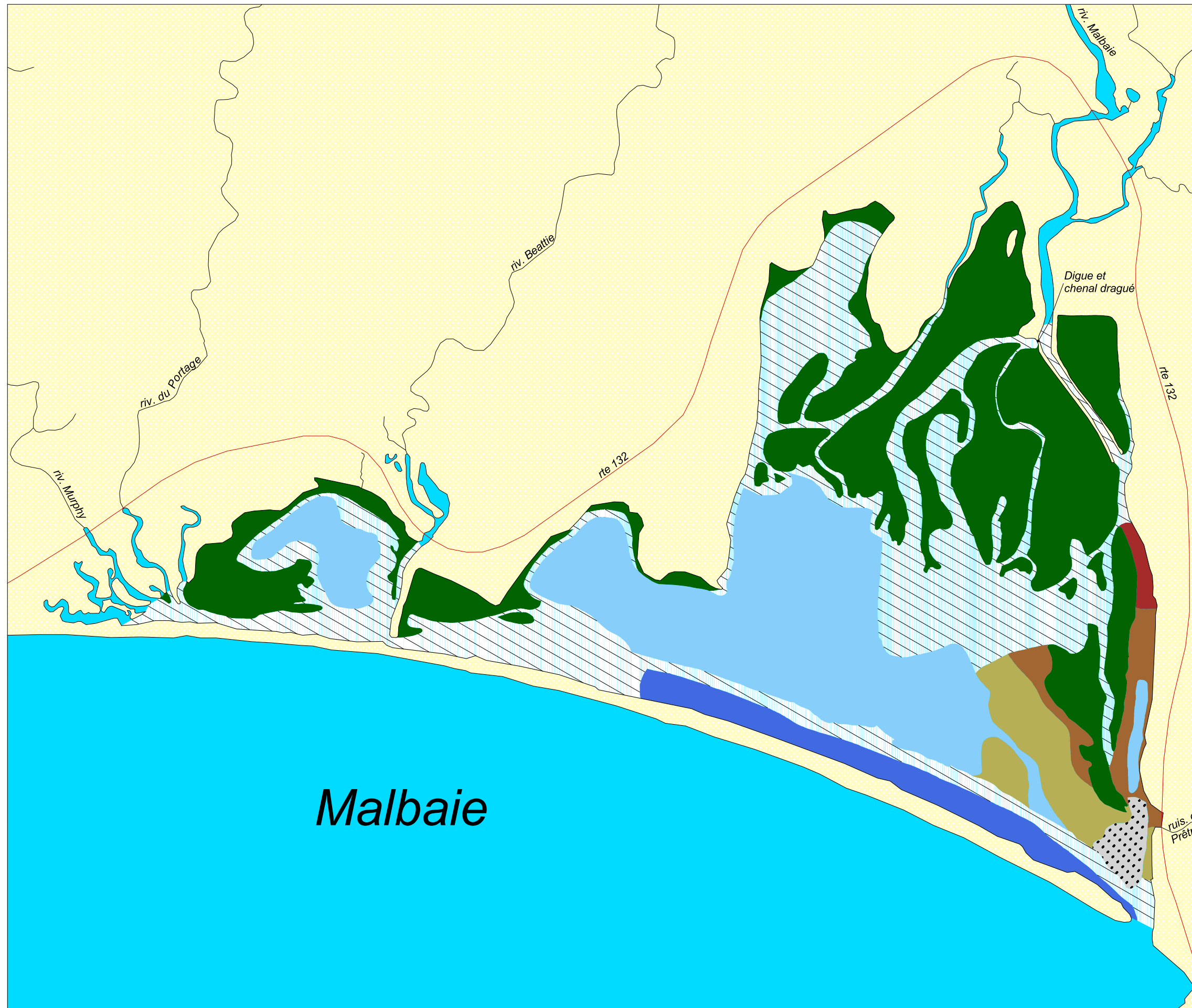


Projection UTM NAD83 Zone 20



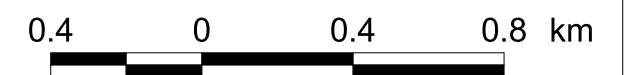
Barachois de Malbaie

Substrat



CARTE 3E

1:20 000

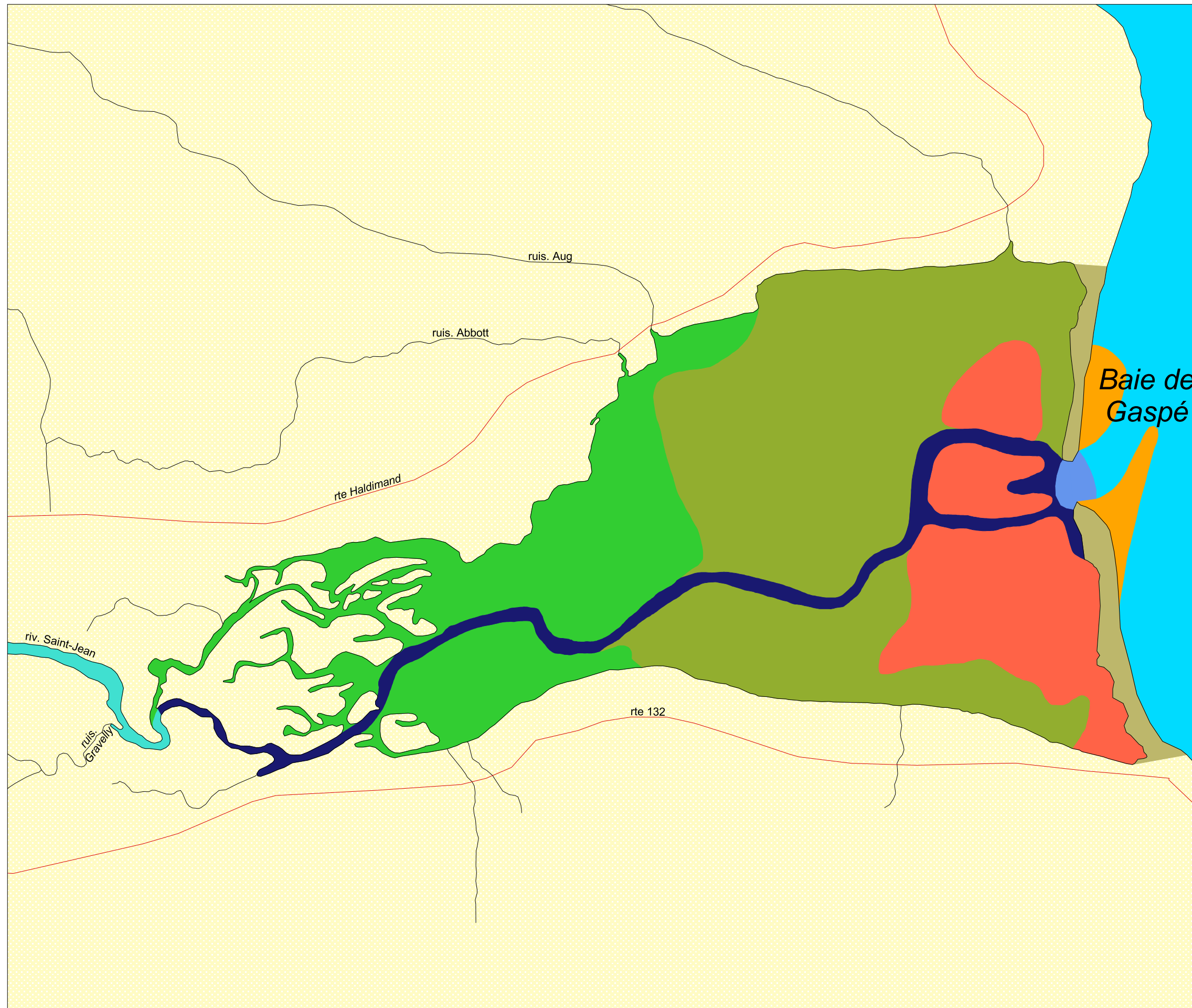


Projection UTM NAD83 Zone 20

Barachois de Douglastown

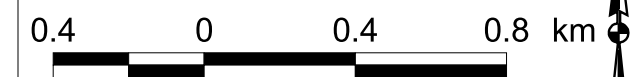
Unités géomorphologiques

- Barre sableuse
- Chenal principal
- Delta de flot
- Delta de jusant
- Delta fluvial
- Lagune
- Passe
- Rivière



CARTE 1F

1:20 000



Projection UTM NAD83 Zone 20

